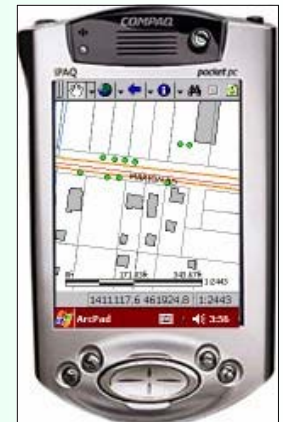




Global Positioning Systems (GPS)

Davey fields a fleet of ruggedized Trimble Pro XRS GPS units capable of sub-meter accuracy as well as trained data collectors to use them for everything from wetland delineations to tree inventories.

- General: 12 channel, L1/CA code tracking
- Accuracy (RMS), MCOORR400 differential correction:
50 cm + 1 ppm on a second-by-second basis (horizontal)
- RTCM beacon radio transmissions:
Better than 1 meter
- Time to first fix: 30 seconds (typical)
- Size: 11.1 cm x 5.1 cm x 19.5 cm (4.4" x 2.0" x 7.7")
- Weight: 0.76 kg (1.68 lbs)
- Temperature: 30°C to +65°C (22°F to +149°F) (operating)
- 40°C to +85°C (40°F to +185°F) (storage)
- Humidity: 100% fully sealed
- Casing: Dustproof, splashproof, shock resistant; sealed to 5 psi


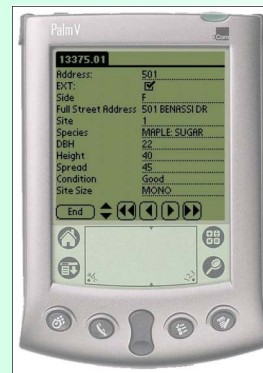



PocketPC and Palm OS Devices

We also offer standard and ruggedized PocketPC handhelds for map-based field data collection.

Our specialists can set up the hardware you need as well as a custom ESRI ArcPad or Trimble Terrasync inventory program with your basemaps.

For non-map inventories, we can assist your Palm-based PDA purchase and configure it with Pendragon Forms customization.



Tablet PCs

These are full fledged Pentium computers running the Windows operating system. Accessories include docking stations and keyboards for office use. As with PocketPC handhelds, Davey retains the skills to develop a custom inventory program for your needs.

Contact us for more information:

Davey Resource Group
 1500 N. Mantua St.
 Kent, OH 44240-5193
 1-800-828-8312
www.davey.com/software